


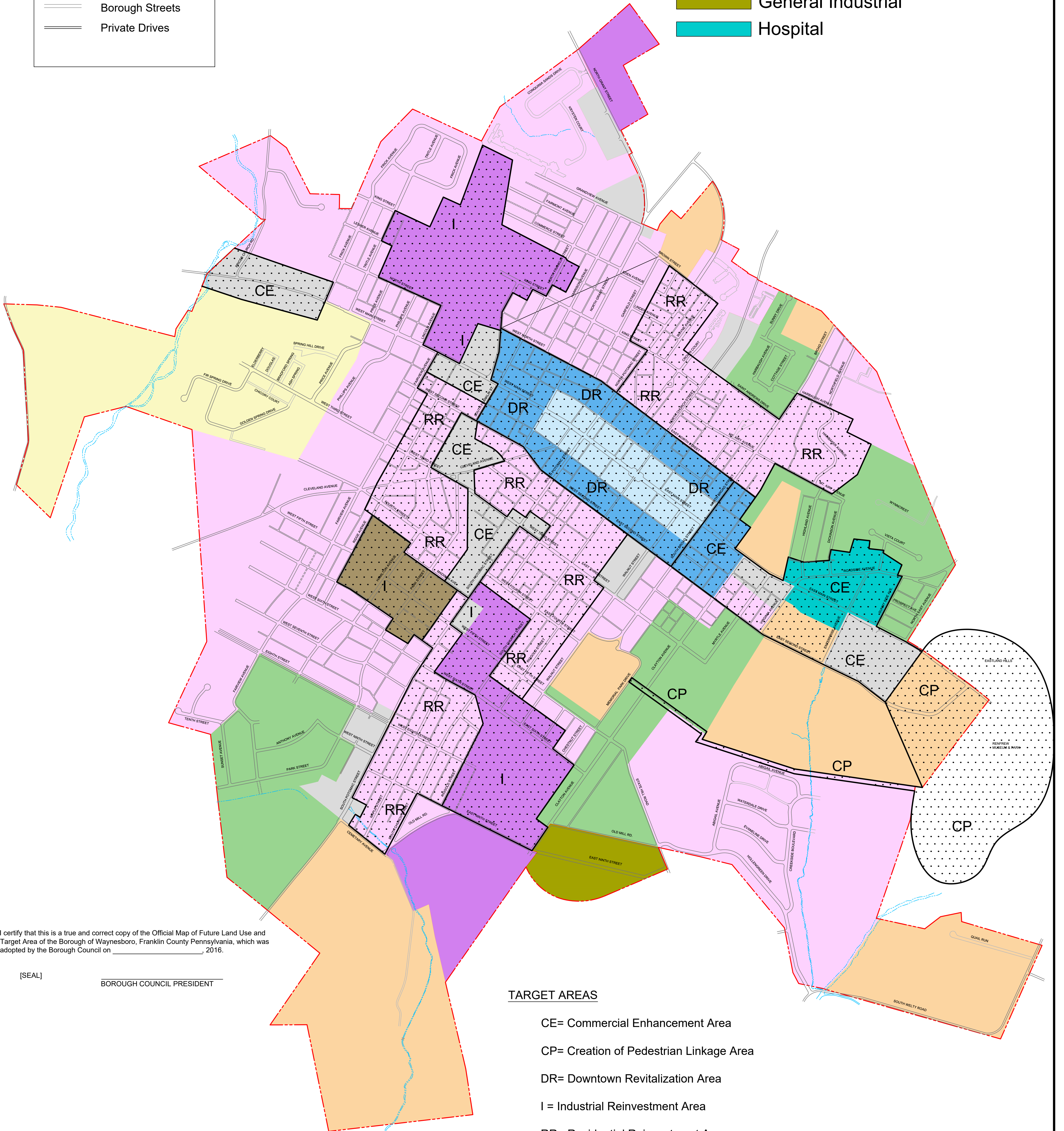
Future Land Use and Target Area Map Borough of Waynesboro Franklin County, Pennsylvania



Legend

- Stream
- Borough Line
- Borough Streets
- Private Drives

- Low Density Residential
- Medium Density Residential
- Planned Residential Development
- Town Center
- Downtown Business
- Institutional
- Industrial / Commercial
- Industrial
- General Commercial / Office
- General Industrial
- Hospital



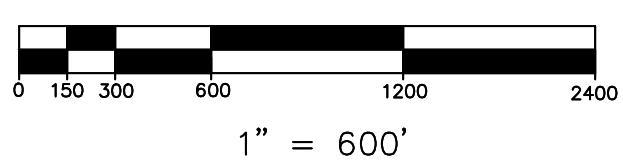
I certify that this is a true and correct copy of the Official Map of Future Land Use and Target Area of the Borough of Waynesboro, Franklin County Pennsylvania, which was adopted by the Borough Council on _____, 2016.

[SEAL]

BOROUGH COUNCIL PRESIDENT

TARGET AREAS

- CE= Commercial Enhancement Area
- CP= Creation of Pedestrian Linkage Area
- DR= Downtown Revitalization Area
- I = Industrial Reinvestment Area
- RR= Residential Reinvestment Area



THE OFFICIAL MAP OF THE FUTURE LAND USE AND TARGET AREA OF THE BOROUGH OF WAYNESBORO, FRANKLIN COUNTY IS LOCATED AT BOROUGH HALL.