


U.S. NATIONAL REGISTER OF HISTORICAL PLACES

Borough of Waynesboro

Franklin County, Pennsylvania



3 JOSEPH J. OLLER HOUSE



Location: 138 W. Main Street
Waynesboro, PA, 17268

Coordinates: 39°-45'-26" N
77°-34'-53" W

Area: Less than one acre

Built: 1891-1892, 1910

Built By: Good, A.M., & Brothers

Architect: Cook, D.F.

Architectural Style: Queen Anne

NRHP Reference: #96000707
<http://www.nps.gov/learn/education/nrhp/00000707>

Added to NRHP: June 28, 1996

4 WAYNESBORO ARMORY



Location: 410 N. Grant Street
Waynesboro, PA, 17268

Coordinates: 39°-45'-56" N
77°-34'-45" W

Area: 12 acre

Built: 1938

Built By: Silverman & Levy


Architectural Style: Moderne

MPS: Pennsylvania National Guard Armories MPS
<http://www.nps.gov/learn/education/nrhp/00000000>

NRHP Reference: #89002080
<http://www.nps.gov/learn/education/nrhp/00000080>

Added to NRHP: December 22, 1989

1 BOROUGH HALL



Location: 57 E. Main Street
Waynesboro, PA, 17268

Coordinates: 39°-45'-18" N
77°-34'-36" W

Area: 0.6 Acres

Built: 1881

Architectural Style: Second Empire

NRHP Reference: #80003496
<http://www.nps.gov/learn/education/nrhp/00000496>

Added to NRHP: December 2, 1980

2 ALEXANDER HAMILTON MEMORIAL FREE LIBRARY



Location: 45 E. Main Street
Waynesboro, PA, 17268

Coordinates: 39°-45'-18" N
77°-34'-34" W

Area: 0.4 Acres

Built: 1914


Built By: Bittinger, Mr.

Architectural Style: Georgian Vernacular

NRHP Reference: #80003501
<http://www.nps.gov/learn/education/nrhp/00000501>

Added to NRHP: June 27, 1980

5 ROYER - NICODEMUS HOUSE AND FARM



Location: Rentfrew Museum & Park
1010 E. Main Street
Waynesboro, PA, 17268

Coordinates: 39°-44'-35" N
77°-33'-44" W

Area: 99.6 acre

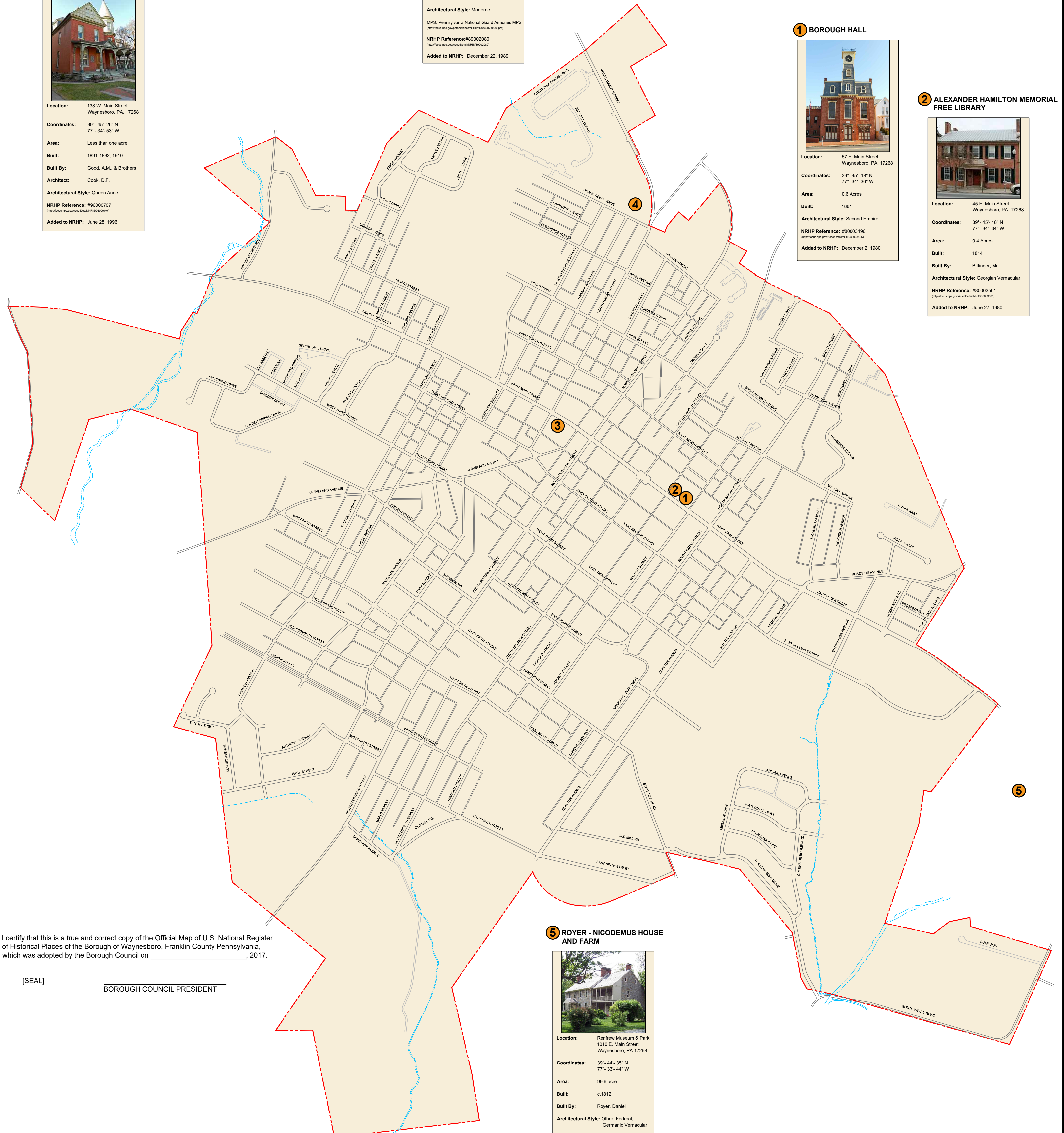
Built: c.1812

Built By: Royer, Daniel

Architectural Style: Other, Federal, Germanic Vernacular

NRHP Reference: #76001641
<http://www.nps.gov/learn/education/nrhp/00001641>

Added to NRHP: August 28, 1976



I certify that this is a true and correct copy of the Official Map of U.S. National Register of Historical Places of the Borough of Waynesboro, Franklin County Pennsylvania, which was adopted by the Borough Council on _____, 2017.

[SEAL]

BOROUGH COUNCIL PRESIDENT



1" = 600'

THE OFFICIAL MAP OF THE U.S. NATIONAL REGISTER OF HISTORICAL PLACES OF THE BOROUGH OF WAYNESBORO, FRANKLIN COUNTY IS LOCATED AT BOROUGH HALL.