


Recreation Facilities, Trails, and Greenways Map

Borough of Waynesboro

Franklin County, Pennsylvania

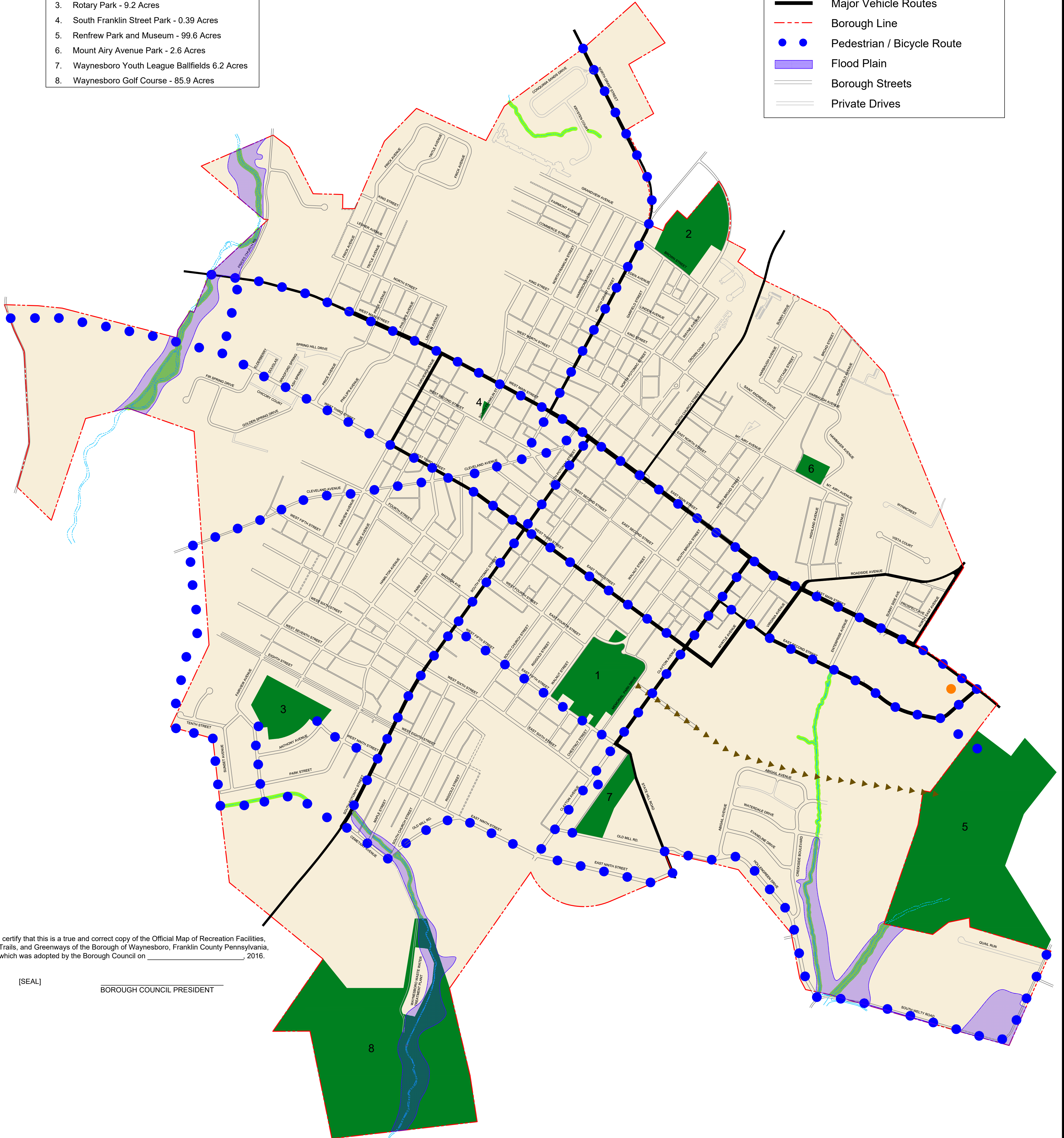


PUBLIC BOROUGH PARKS / RECREATION

1. Memorial Park - 18.8 Acres
2. Northside Pool and Park - 10.7 Acres
3. Rotary Park - 9.2 Acres
4. South Franklin Street Park - 0.39 Acres
5. Renfrew Park and Museum - 99.6 Acres
6. Mount Airy Avenue Park - 2.6 Acres
7. Waynesboro Youth League Ballfields 6.2 Acres
8. Waynesboro Golf Course - 85.9 Acres

Legend

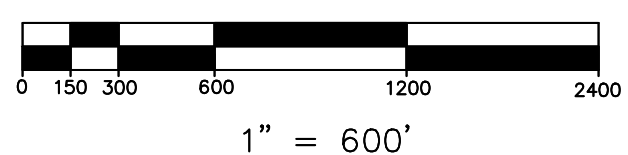
- Local Recreational Facilities
- Borough Parks / Recreation
- ▶▶▶▶ Walking Trail
- ~ Stream
- ~ Environmental Greenway Buffer
- Major Vehicle Routes
- - - Borough Line
- Pedestrian / Bicycle Route
- ▨ Flood Plain
- Borough Streets
- Private Drives



I certify that this is a true and correct copy of the Official Map of Recreation Facilities, Trails, and Greenways of the Borough of Waynesboro, Franklin County Pennsylvania, which was adopted by the Borough Council on _____, 2016.

[SEAL]

_____ BOROUGH COUNCIL PRESIDENT



THE OFFICIAL MAP OF THE RECREATION FACILITIES, TRAILS, AND GREENWAYS OF THE BOROUGH OF WAYNESBORO, FRANKLIN COUNTY IS LOCATED AT BOROUGH HALL.